

High Speed Rail (HS2): Updates to the Route After Consultation - Jan 2012.

Map 7: Southam and Ufton Wood











Notes on changes from Consultation Route:

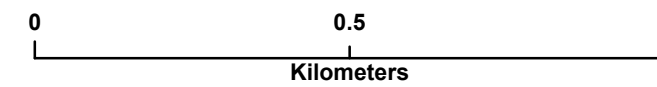
- * Revised alignment slightly to the north-east. - 1
- * Extended bored tunnel from southern edge of Long Itchington and Ufton Woods SSSI. - 2
- * Bored tunnel exits into a green tunnel to the south, which would have some impact on the polo ground. - 3
- * Southern approach to tunnel is along the line of the consultation route, but lowered. - 4
- * Avoids impact on the Codemasters' site. - 5
- * Significant reduction in spoil produced.
- * Estimated saving of £130-140m.

Information from:

Review of possible refinements to the proposed HS2 London to West Midlands Route A report to Government by HS2 Ltd., January 2012.

HS2 Route - January 2012 (West side track detail only):

- | | | | |
|---|--|---|------------------|
|  | At Grade |  | Retained Cutting |
|  | Viaduct |  | Retained Fill |
|  | Cutting |  | Tunnel |
|  | Fill |  | Green Tunnel |
|  | Extent of HS2 Route Works | | |
|  | HS2 Route - Consultation - February 2011 | | |



1:12,000



© Crown Copyright and database right 2012. Ordnance Survey 100019520.



Produced by the WCC
Corporate GIS Team,
23 January, 2012.

