

High Speed Rail (HS2): Updates to the Route After Consultation - Jan 2012.

Map 4: Kenilworth












Notes on changes from Consultation Route:

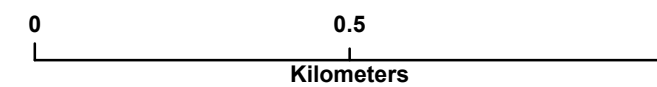
- * Grade II Dale House Farm no longer affected, but will now run - 1 through other farm buildings.
- * Revised alignment 100m further north-east to avoid golf club. - 2

Information from:

Review of possible refinements to the proposed HS2 London to West Midlands Route A report to Government by HS2 Ltd., January 2012.

HS2 Route - January 2012 (West side track detail only):

-  At Grade
-  Viaduct
-  Cutting
-  Fill
-  Extent of HS2 Route Works
-  HS2 Route - Consultation - February 2011
-  Warwickshire County Boundary
-  Retained Cutting
-  Retained Fill
-  Tunnel
-  Green Tunnel



1:12,000



© Crown Copyright and database right 2012. Ordnance Survey 100019520.



Produced by the WCC
Corporate GIS Team,
23 January, 2012.

