

# High Speed Rail (HS2): Updates to the Route After Consultation - Jan 2012.

## Map 3: Burton Green












### Notes on changes from Consultation Route:

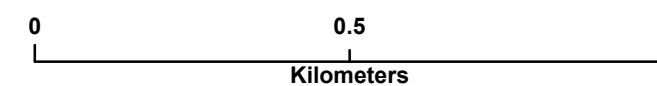
- \* Depth of cutting reduced from 27m down to 19m. - 1
- \* Extend green tunnel at north-west end from 300m to 520m long. - 2
- \* Reduction in spoil.
- \* Expected to reduce noise.
- \* Estimated savings of £20-30m.

Information from:

Review of possible refinements to the proposed HS2 London to West Midlands Route A report to Government by HS2 Ltd., January 2012.

### HS2 Route - January 2012 (West side track detail only):

- |   |  |   |                  |
|---|--|---|------------------|
|    | At Grade                                 |  | Retained Cutting |
|    | Viaduct                                  |  | Retained Fill    |
|    | Cutting                                  |  | Tunnel           |
|    | Fill                                     |  | Green Tunnel     |
|  | Extent of HS2 Route Works                |   |                  |
|  | HS2 Route - Consultation - February 2011 |   |                  |
|  | Warwickshire County Boundary             |   |                  |



1:12,000



© Crown Copyright and database right 2012. Ordnance Survey 100019520.



Produced by the WCC  
Corporate GIS Team,  
23 January, 2012.

