

# High Speed Rail (HS2): Updates to the Route After Consultation - Jan 2012.

## Map 2: Balsall Common











### Notes on changes from Consultation Route:

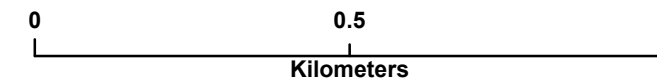
- \* Revised alignment 100m to the east avoiding Lavender Hall Farm. - 1
- \* Avoid demolition of two dwellings and one Grade II listed barn. - 2
- \* Reduction in the height of the viaduct, but now longer so more difficult to screen. - 3
- \* Estimated to be £10-20m more expensive.

Information from:

Review of possible refinements to the proposed HS2 London to West Midlands Route A report to Government by HS2 Ltd., January 2012.

### HS2 Route - January 2012 (West side track detail only):

- |   |  |   |                  |
|---|--|---|------------------|
|    | At Grade                                 |  | Retained Cutting |
|    | Viaduct                                  |  | Retained Fill    |
|    | Cutting                                  |  | Tunnel           |
|    | Fill                                     |  | Green Tunnel     |
|  | Extent of HS2 Route Works                |   |                  |
|  | HS2 Route - Consultation - February 2011 |   |                  |



1:12,000



© Crown Copyright and database right 2012. Ordnance Survey 100019520.



Produced by the WCC  
Corporate GIS Team,  
23 January 2012.

