

High Speed Rail (HS2): Updates to the Route after Consultation - Jan 2012.

Map 1: Middleton












Notes on changes from Consultation Route:

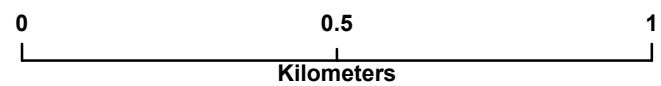
- * Revised alignment 50m to the east away from Middleton, - 1
mainly in cutting, with two sections at ground level.
- * Lower viaduct across the flood plain (max height 4.5m). - 2
- * Small reduction in noise impact and demolition, but longer viaduct so difficult to screen.
- * Estimated savings of £20-30m.

Information from:

Review of possible refinements to the proposed HS2 London to West Midlands Route A report to Government by HS2 Ltd., January 2012.

HS2 Route - January 2012 (West side track detail only):

- | | | | |
|---|--|--|------------------|
|  | At Grade |  | Retained Cutting |
|  | Viaduct |  | Retained Fill |
|  | Cutting |  | Tunnel |
|  | Fill |  | Green Tunnel |
|  | Extent of HS2 Route Works | | |
|  | HS2 Route - Consultation - February 2011 | | |
|  | Warwickshire County Boundary | | |



© Crown Copyright and database right 2012. Ordnance Survey 100019520.



Produced by the WCC
Corporate GIS Team,
23 January, 2012.

